



**TRANSPORTATION CABINET**

Frankfort, Kentucky 40622  
www.transportation.ky.gov/

**Steven L. Beshear**  
Governor

**Michael W. Hancock, P.E.**  
Secretary

July 29, 2015

CALL NO. 108  
CONTRACT ID NO. 154211  
ADDENDUM # 1

Subject: Meade County, HSIP 9010 (183)  
Letting July 31, 2015

- (1) Revised - Option A - Page 17 of 180
- (2) Revised - Summary Sheets - Pages 47-48 of 180
- (3) Revised - Typical Section - Pages 56-57 of 180
- (4) Revised - Bid Items - Page 180 of 180

Proposal revisions are available at <http://transportation.ky.gov/Construction-Procurement/>.

If you have any questions, please contact us at 502-564-3500.

Sincerely,

A handwritten signature in cursive script that reads "Robert C. Lewis".

Robert C. Lewis, P.E.  
Acting Director  
Division of Construction Procurement

RL:ks  
Enclosures



An Equal Opportunity Employer M/F/D

**OPTION A**

Be advised that the Department will accept compaction of asphalt mixtures furnished for driving lanes and ramps, at 1 inch (25mm) or greater, on this project according to OPTION A in accordance with Section 402 and Section 403 of the *current Standard Specifications*. The Department will require joint cores as described in Section 402.03.02 for surface mixtures only. The Department will accept compaction of all other asphalt mixtures according to OPTION B.

MEADE COUNTY - KY 710 MILEPOST 0.000 TO 7.066 ITEM NO. 4-923 GENERAL SUMMARY			
ITEM NUMBER	ITEM	UNIT	QUANTITY
190	LEVELING & WEDGING PG64-22 (1)	TON	2964
307	CLASS 2 ASPHALT SURFACE 0.38B PG64-22 (1)	TON	2521
462	CULVERT PIPE - 18 IN (2)	LF	441
464	CULVERT PIPE - 24 IN (2)	LF	11
1310	REMOVE PIPE (2)	LF	152
1450	S & F BOX INLET-OUTLET - 18 IN (2)	EACH	6
1490	DROP BOX INLET TYPE 1 (2)	EACH	1
2625	REMOVE HEADWALL (2)	EACH	6
2600	FABRIC GEOTEXTILE TY IV FOR PIPE	SQYD	1400
2230	EMBANKMENT IN PLACE (3)	CUYD	8076
5950	EROSION CONTROL BLANKET (3)	SQYD	6516
5990	SODDING (3)	SQYD	4378
2237	DITCHING	LF	700
2268	REMOVE & REPLACE FENCE (4)	LF	1209
2351	GUARDRAIL - STEEL W BEAM- S FACE (5)	LF	262.5
2367	GUARDRAIL END TREATMENT TY 1 (5)	EACH	2
1987	DELINEATOR FOR GUARDRAIL B/W (5)	EACH	10
2381	REMOVE GUARDRAIL (5)	LF	262.5
2483	CLASS II CHANNEL LINING	TON	135
2545	CLEARING AND GRUBBING	LS	1
2585	EDGE KEY	LF	80
2014	BARRICADE-TYPE III	EACH	6
2562	TEMPORARY SIGNS	SQFT	141
2650	MAINTAIN & CONTROL TRAFFIC	LS	1
2726	STAKING	LS	1
6510	PAVE STRIPING-TEMP PAINT-4 IN	LF	33000
6514	PAVE STRIPING-PERM PAINT-4 IN	LF	33000
10020NS	FUEL ADJUSTMENT	DOLL	9935
10030NS	ASPHALT ADJUSTMENT	DOLL	21444
23143ED	KPDES PERMIT & TEMPORARY EROSION CONTROL	LS	1
2569	DEMOBILIZATION	LS	1

- 1 - CARRIED OVER FROM PAVING SUMMARY SHEET
- 2 - CARRIED OVER FROM PIPE REPLACEMENT AND EXTENTION SHEET
- 3 - CARRIED OVER FROM EMBANKMENT SUMMARY SHEET
- 4 - CARRIED OVER FROM FENCE SUMMARY SHEET
- 5 - CARRIED OVER FROM GUARDRAIL SUMMAY SHEET

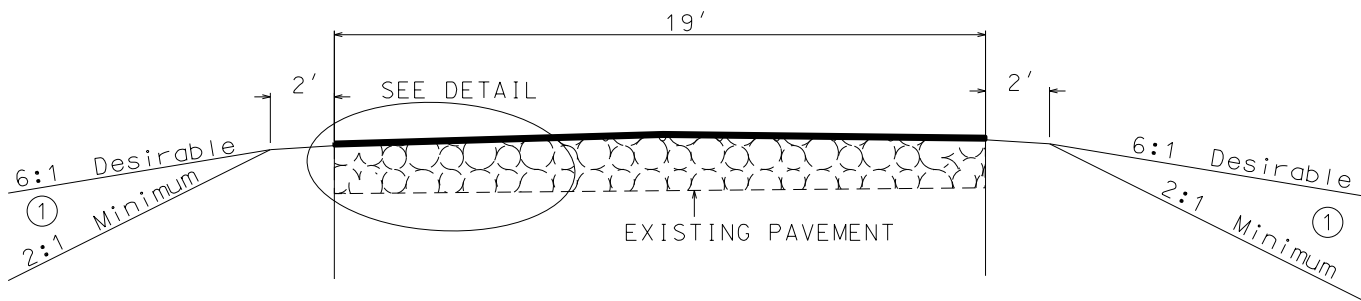
MEADE COUNTY - KY 710 MILEPOST 0.000 TO 7.066 ITEM NO. 4-923 PAVING SUMMARY			
PAVING AREAS		PAVING QUANTITIES	
ITEM	TOTAL	ITEM	TOTAL
LEVEL AND WEDGING - MP 0.94 TO MP 1.33	S.Y.	LEVEL AND WEDGING - MP 0.94 TO MP 1.33	TON
LEVELING & WEDGING PG64-22	4578	LEVELING & WEDGING PG64-22	1284
LEVEL AND WEDGING - MP 4.91 TO MP 5.43	S.Y.	LEVEL AND WEDGING - MP 4.91 TO MP 5.43	TON
LEVELING & WEDGING PG64-22	6102	LEVELING & WEDGING PG64-22	1680
SURFACING - MP 0.000 TO MP 3.119	S.Y.	SURFACING - MP 0.000 TO MP 3.119	TON
1.25" CLASS 2 ASPHALT SURFACE 0.38B PG64-22	36667	1.25" CLASS 2 ASPHALT SURFACE 0.38B PG64-22	2521

PAVING SUMMARY		
ITEM	CODE	PROJECT TOTAL
LEVELING & WEDGING PG64-22	190	2964
CLASS 2 ASPHALT SURFACE 0.38B PG64-22	310	2521

**NOTE: ALL ITEMS CARRIED OVER AND INCLUDED IN THE GENERAL SUMMARY**

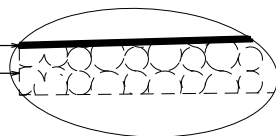
TYPICAL SECTIONS  
MEADE CO. - KY 710  
ITEM NO. 4-923

Typical Section  
MP 0.000 to 3.119  
Resurfacing and Slope Flattening



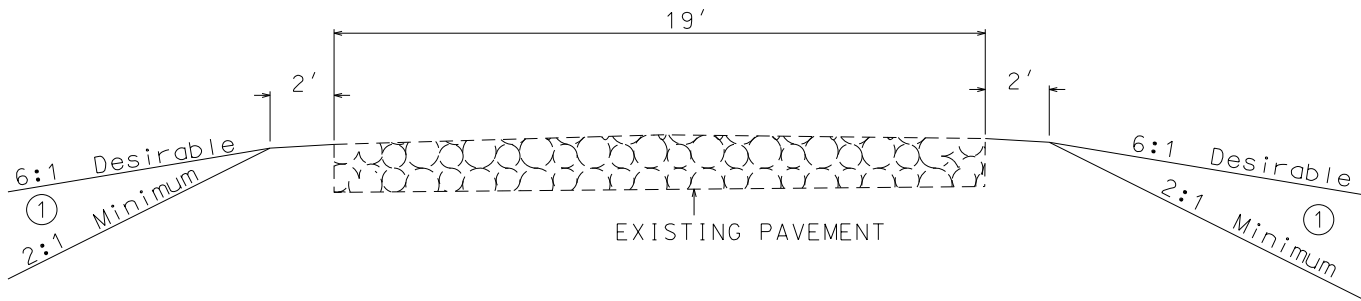
DETAIL

1.25" CL2 ASPH SURF 0.38B PG64-22  
EXISTING PAVEMENT



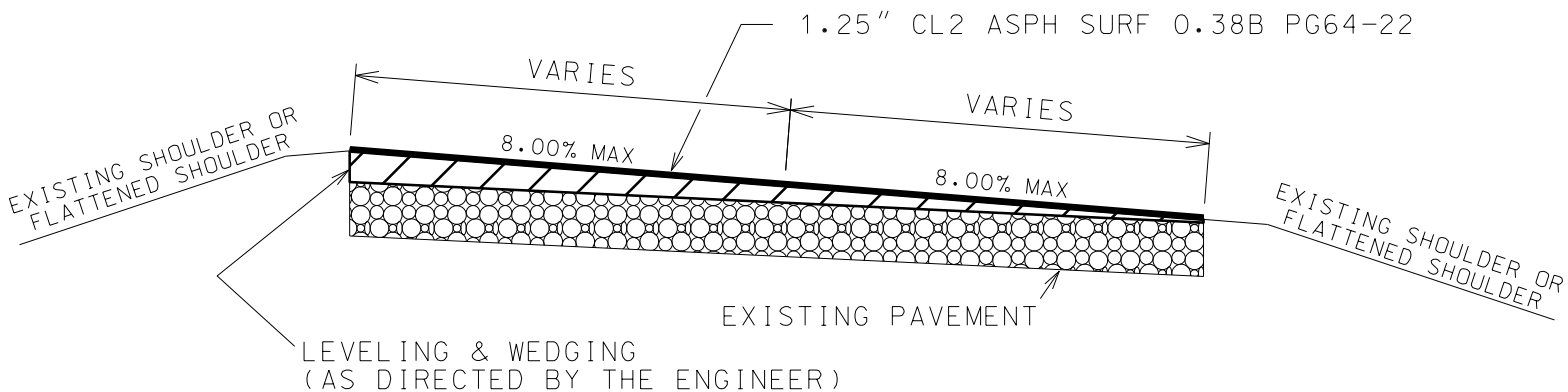
① See Cross Sections  
for Proposed Slopes

Typical Section  
MP 3.119 to 7.066  
Slope Flattening Only

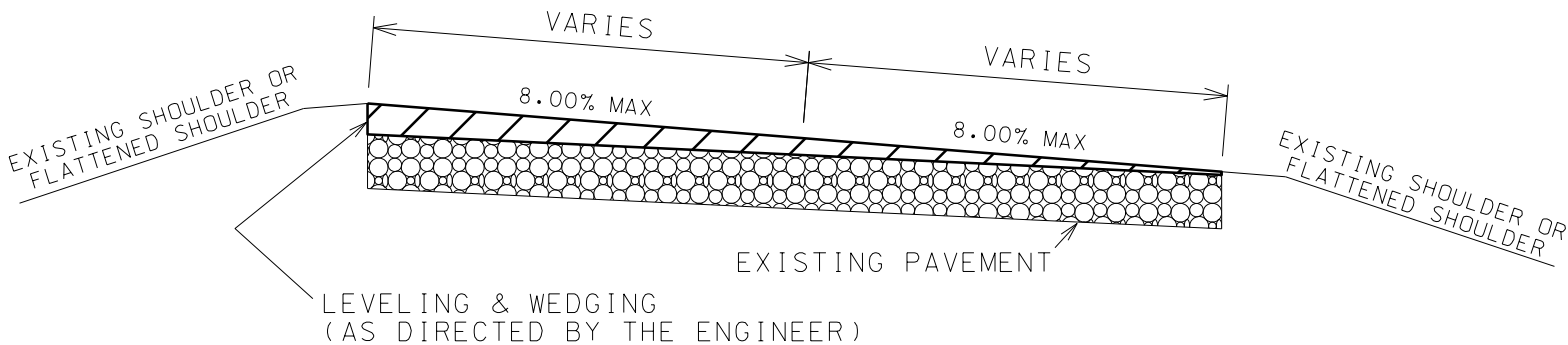


SUPERELEVATION IMPROVEMENT  
TYPICAL SECTIONS  
MEADE CO. - KY 710  
ITEM NO. 4-923

MP 0.94 TO MP 1.33



MP 4.91 TO MP 5.43



**PROPOSAL BID ITEMS**

Report Date 7/29/15

**Section: 0001 - ROADWAY**

LINE	BID CODE	ALT	DESCRIPTION	QUANTITY	UNIT	UNIT PRIC	FP	AMOUNT
0010	00190		LEVELING & WEDGING PG64-22	2,964.00	TON		\$	
0020	00462		CULVERT PIPE-18 IN	441.00	LF		\$	
0030	00464		CULVERT PIPE-24 IN	11.00	LF		\$	
0040	01310		REMOVE PIPE	152.00	LF		\$	
0050	01450		S & F BOX INLET-OUTLET-18 IN	6.00	EACH		\$	
0060	01490		DROP BOX INLET TYPE 1	1.00	EACH		\$	
0070	01987		DELINEATOR FOR GUARDRAIL BI DIRECTIONAL WHITE	10.00	EACH		\$	
0080	02014		BARRICADE-TYPE III	6.00	EACH		\$	
0090	02230		EMBANKMENT IN PLACE	8,076.00	CUYD		\$	
0100	02237		DITCHING	700.00	LF		\$	
0110	02268		REMOVE & REPLACE FENCE	1,209.00	LF		\$	
0120	02351		GUARDRAIL-STEEL W BEAM-S FACE	262.50	LF		\$	
0130	02367		GUARDRAIL END TREATMENT TYPE 1	2.00	EACH		\$	
0140	02381		REMOVE GUARDRAIL	262.50	LF		\$	
0150	02483		CHANNEL LINING CLASS II	135.00	TON		\$	
0160	02545		CLEARING AND GRUBBING (MEADE KY 710)	1.00	LS		\$	
0170	02562		TEMPORARY SIGNS	141.00	SQFT		\$	
0180	02585		EDGE KEY	80.00	LF		\$	
0190	02600		FABRIC GEOTEXTILE TY IV FOR PIPE	1,400.00	SQYD	\$2.00	\$	\$2,800.00
0200	02625		REMOVE HEADWALL	6.00	EACH		\$	
0210	02650		MAINTAIN & CONTROL TRAFFIC (MEADE KY 710)	1.00	LS		\$	
0220	02726		STAKING (MEADE KY 710)	1.00	LS		\$	
0230	05950		EROSION CONTROL BLANKET	6,516.00	SQYD		\$	
0240	05990		SODDING	4,378.00	SQYD		\$	
0250	06510		PAVE STRIPING-TEMP PAINT-4 IN	33,000.00	LF		\$	
0260	06514		PAVE STRIPING-PERM PAINT-4 IN	33,000.00	LF		\$	
0270	10020NS		FUEL ADJUSTMENT	9,935.00	DOLL	\$1.00	\$	\$9,935.00
0280	10030NS		ASPHALT ADJUSTMENT	21,444.00	DOLL	\$1.00	\$	\$21,444.00
0290	23143ED		KPDES PERMIT AND TEMP EROSION CONTROL (MEADE KY 710)	1.00	LS		\$	
0300	00307		CL2 ASPH SURF 0.38B PG64-22 (REVISED: 7-29-15)	2,521.00	TON		\$	

**Section: 0002 - DEMOBILIZATION**

LINE	BID CODE	ALT	DESCRIPTION	QUANTITY	UNIT	UNIT PRIC	FP	AMOUNT
0310	02569		DEMOBILIZATION	1.00	LS		\$	